Erie County

CDBG Program Jurisdiction

(29 Non-Entitlement Municipalities)

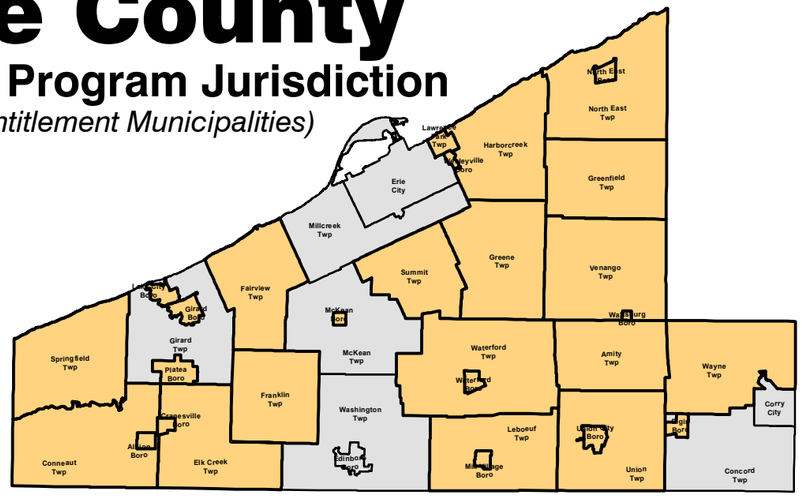

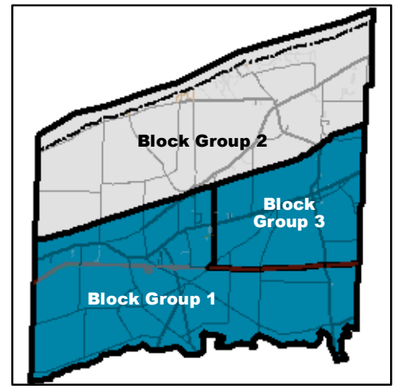

Springfield Township (51.91% LMI)
Tract 101.01

Block Group 1 53.45%
Block Group 2 49.03%
Block Group 3 54.55%

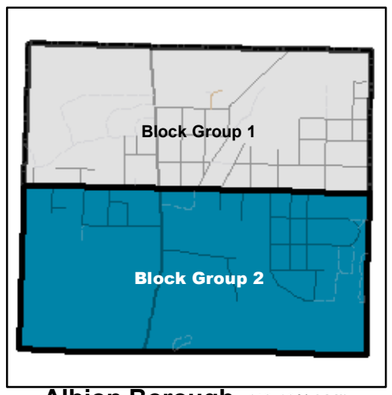

Albion Borough (42.19% LMI)
Tract 101.07
Block Group 1 33.33%
Block Group 2 52.11%

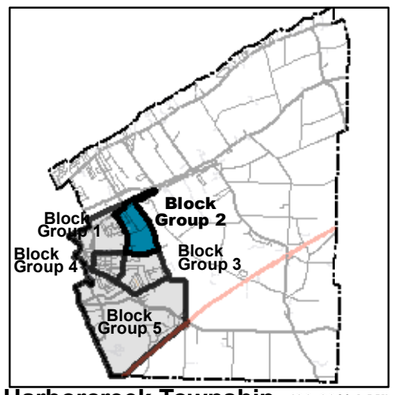

Harborcreek Township (28.69% LMI)
Tract 123
Block Group 1 24.77%
Block Group 2 65.00%
Block Group 3 21.60%
Block Group 4 20.81%
Block Group 5 34.28%

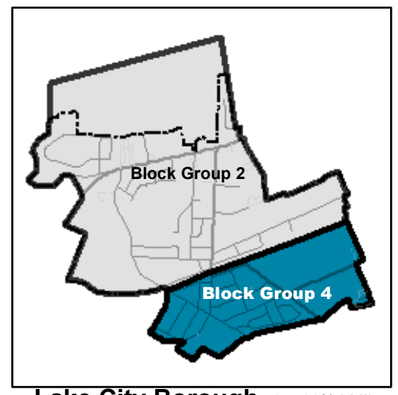

Lake City Borough (44.98% LMI)
Tract 102.01
Block Group 2 36.63%
Block Group 4 55.21%

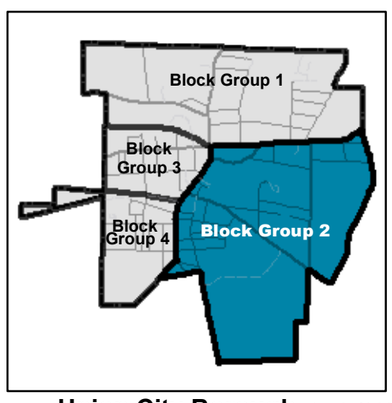

Union City Borough (47.85% LMI)
Tract 120.02
Block Group 1 50.86%
Block Group 2 55.87%
Block Group 3 29.73%
Block Group 4 46.05%

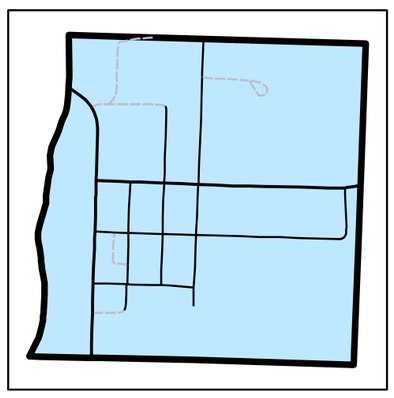

Wattsburg Borough (55.88% LMI)
Tract 118.01

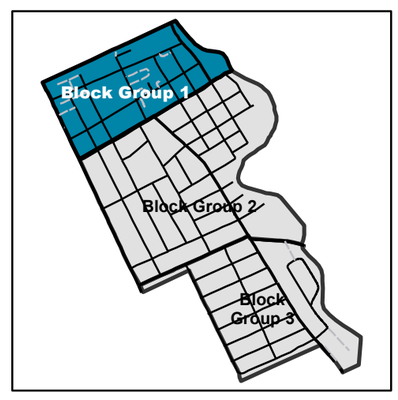

Wesleyville Borough (34.72% LMI)
Tract 113
Block Group 1 54.92%
Block Group 2 33.83%
Block Group 3 18.32%

ERIE COUNTY, PENNSYLVANIA –STATE CDBG PROGRAM JURISDICTION LOW/MODERATE INCOME PERSONS

	Non-Entitlement Municipalities	Total Persons HUD Low/Mod Universe ** (2011-2015 ACS Data)	Total Low/Mod Persons (2011-2015 ACS Data)	Percent Low/Mod
1	Albion Borough	1,505	635	42.19%
2	Amity Township	995	270	27.14%
3	Concord Township	1,265	410	32.41%
4	Cranesville Borough	545	160	29.36%
5	Elgin Borough	170	30	17.65%
6	Elk Creek Township	1,770	430	24.29%
7	Fairview Township	9,740	1,745	17.92%
8	Franklin Township	1,615	420	26.01%
9	Girard Borough	3,050	815	26.72%
10	Green Township	4,685	1,165	24.87%
11	Greenfield Township	1,985	540	27.20%
12	Harborcreek Township	15,460	4,435	28.69%
13	Lake City Borough	2,990	1,345	44.98%
14	Lawrence Park Twp.	3,795	1,140	30.04%
15	Leboeuf Township	1,760	480	27.27%
16	McKean Borough	455	120	26.37%
17	Mill Village Borough	420	130	30.95%
18	North East Township	6,060	1,730	28.55%
19	Platea Borough	460	190	41.30%
20	Springfield Township	3,400	1,765	***51.91%***
21	Summit Township	6,710	1,740	25.93%
22	Union Township	1,720	620	36.05%
23	Union City Borough	3,250	1,555	47.85%
24	Venango Township	2,245	500	22.27%
25	Waterford Borough	1,375	510	37.09%
26	Waterford Township	3,915	1,555	39.72%
27	Wattsburg Borough	510	285	***55.88%***
28	Wayne Township	1,720	535	31.10%
29	Wesleyville Borough	3,255	1,130	34.72%
	TOTAL	**86,825**	**26,385**	**30.39%**

** "Total Persons HUD Low/Mod Universe" population figures are based on *American Community Survey (ACS) 2011 -2015* data and not *2010 U.S. Census data*. Also, HUD's formula for calculating low-moderate income persons excludes persons residing in group quarters. The group quarter population includes persons under formally authorized supervised care or custody such as correctional institutions, nursing homes and juvenile institutions. It also includes non-institutionalized persons living in group quarters such as college dormitories, military quarters, and group homes.

CDBG NATIONAL OBJECTIVES

A project/activity funded with CDBG monies must meet one (1) of three (3) National Objectives:

- ✓ Principally benefit low-to-moderate income (LMI) persons.
- ✓ Aid in the prevention or elimination of slums or blight.
- ✓ Meet a community development need having a particular urgency.

Of the three (3) objectives, the *primary objective* is to Principally Benefit Low-to-Moderate Income (LMI) persons. A LMI person is one whose income is no more than 80% of median income, adjusted for family size. "Principally Benefit" means that at least 51% of the persons to benefit from a project/activity must be LMI. Concentrations of LMI persons can be determined by census data (Tracts or Block Groups) or in most cases through income surveys, as rarely is a project benefit area coterminous with a census geographical area.