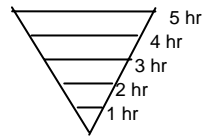


# ICS MAP/CHART DISPLAY SYMBOLOGY

## MINIMUM RECOMMENDED

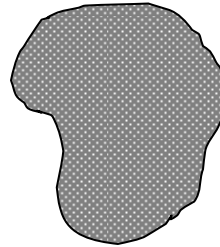
- BLACK**
  - Proposed Boom
  - Completed Boom
  - Absorbent Material
- RED**
  - 10 Aug ⊗ Hazard Origin 1430
- BLUE**
  - Incident Command Post
  - Incident Base
  - Camp (Identify by Name)
  - Staging Area (Identify by Name)
  - Joint Information Center
  - Helispot (Location & Number)
  - Helibase
  - Mobile Relay
- OPTIONAL**
  - Police Station
  - Telephone
  - Fire Station
  - Mobile Weather Unit
  - Emergency Operations Center
  - Fire Aid Section
  - Hospital

**ORANGE**



Oil Spread Prediction

**BLACK**



Actual Oil or Chemical Plume

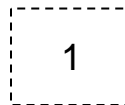
**BLACK**

[I] [I I] Branches (Initially numbered clockwise from Incident origin)  
(A) (B) Divisions (Initially lettered clockwise from Incident origin)

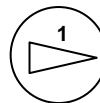
Division Boundary

Branch Boundary

Wind Speed and Direction



Safety/Security Zone



Boat Ramp

All overlays must contain registration marks. These may consist of identified road intersections township/range coordinates, map corners etc.

TO BE USED ON INCIDENT BRIEFING AND ACTION PLAN MAPS/CHARTS